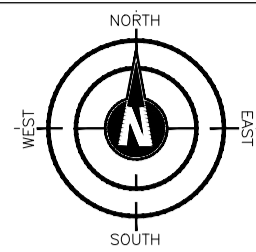
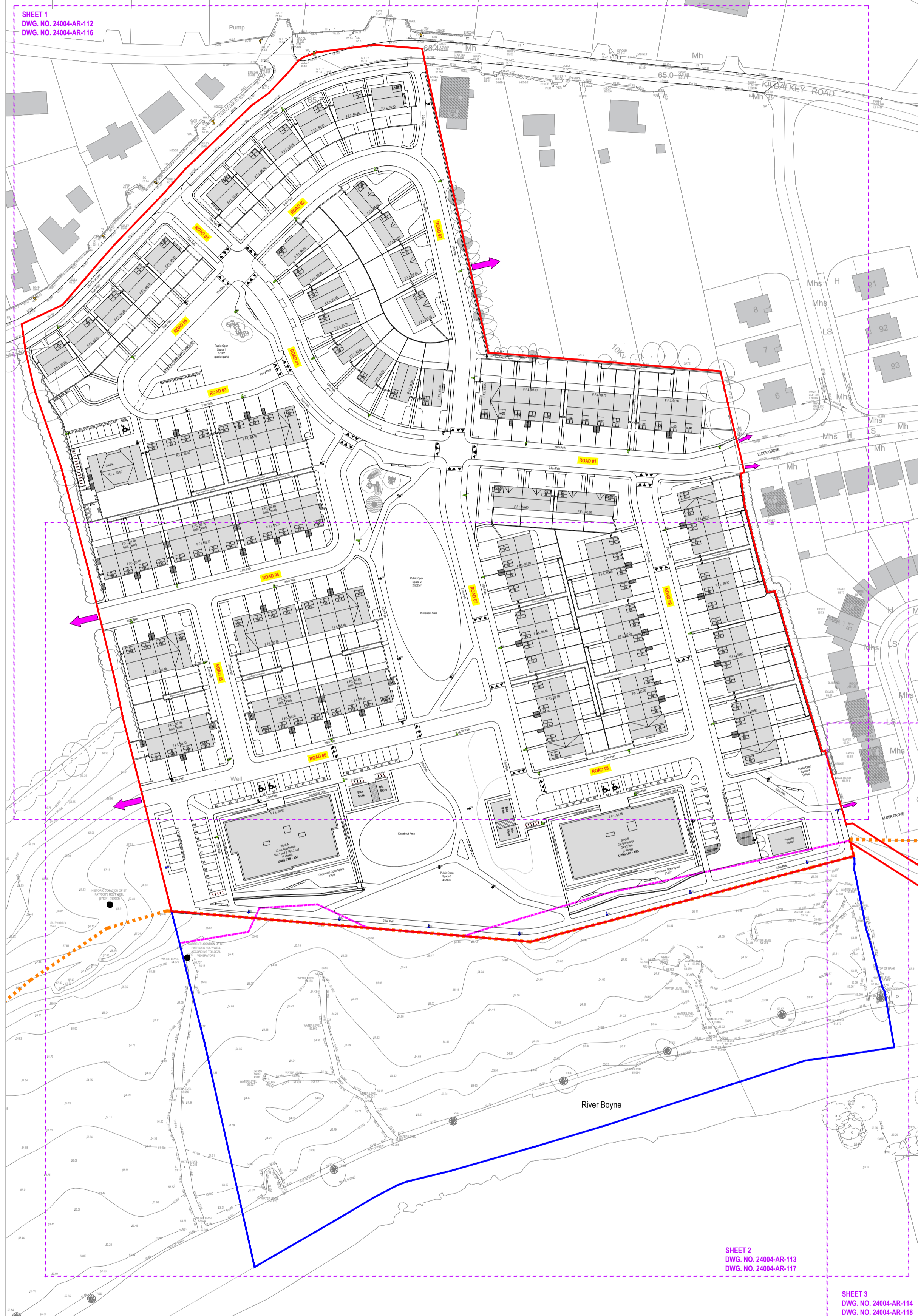


COPYRIGHT
 THIS DOCUMENT AND ALL DATA CONTAINED HEREIN REMAIN THE PROPERTY OF O'DALY ARCHITECTS. IT IS SUPPLIED IN CONFIDENCE FOR EVALUATION PURPOSES ONLY UNDER THE CONDITION THAT SAME IS NOT USED, REPRODUCED OR TRANSMITTED IN ANY WAY TO OTHERS WITHOUT WRITTEN CONSENT.

DIMENSIONS
 UNLESS OTHERWISE STATED, DIMENSIONS SHOWN ARE IN MILLIMETRES. NO DIMENSIONS TO BE SCALED FROM THIS DRAWING. ALL DIMENSIONS TO BE CHECKED BY THE CONTRACTOR ON SITE AND ANY DISCREPANCIES TO BE REPORTED TO THE ARCHITECT.



SHEET 1
 DWG. NO. 24004-AR-112
 DWG. NO. 24004-AR-116

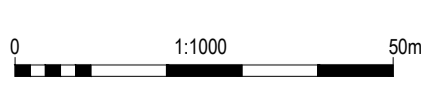


SHEET 2
 DWG. NO. 24004-AR-113
 DWG. NO. 24004-AR-117


SHEET 3
 DWG. NO. 24004-AR-114
 DWG. NO. 24004-AR-118

PROPOSED SITE LAYOUT PLAN (KEY PLAN & ROAD NUMBERS)
 SCALE 1:1,000

O.S. Ref: 2710-D
 GROSS AREA OF SITE EDGED RED = 6.087 HA
 NET DEVELOPMENT AREA (NDA) OF SITE = 5.648 HA
 183 RESIDENTIAL UNITS PROPOSED (127 HOUSES + 56 APARTMENTS)
 PROPOSED DENSITY = 32.40 DPH
 PROPOSED PUBLIC OPEN SPACE PROVISION (8,842m²) = 15.65% NDA



Special Area of Conservation Boundary Line	-----
Flood Zone "B" Boundary Line (coincident with Southern "A2" zoning boundary)	-----
Potential Future Links to Neighbouring Lands	→



o'daly architects

1st Floor - Unit 13(B) - Mullaghboy Industrial Estate
 Navan - County Meath - Tel: (046) 9021283
 Mobile: (087) 0925233 - Email: ivan@odaly.ie

RIAI Registered Architect 2026	RIAI Practice Member 2026
---	--

Client:
 Loughglynn Developments Ltd.

Project Name and Address:
 Proposed Large Residential Development (LRD) at "Crowpark 1st Division", Kildalkey Road, Trim, County Meath.

Project Stage:
 Planning

Drawing Name:
 Proposed Site Layout Key Plan (1:1000)

Drawn By: iod	Scale: 1:1000 @ A2
Checked By: iod	Date: 04.06.2026

Drawing Number:
 24004-AR-111

Revision:
 P01